





Tide table for Nishiizu Town, Shizuoka Prefecture

Jan-2024

mmm d,yyyy	moon state	low tide time				sunset time
		time	tide level(cm)	time	tide level(cm)	
Jan 1, 2024		2:12	23	14:27	83	16:44
Jan 2, 2024		2:44	34	15:13	81	16:45
Jan 3, 2024		3:18	48	16:13	79	16:46
Jan 4, 2024		3:57	62	17:26	73	16:47
Jan 5, 2024		4:47	76	18:43	64	16:47
Jan 6, 2024		5:59	89	19:50	51	16:48
Jan 7, 2024		7:30	97	20:46	36	16:49
Jan 8, 2024		8:52	99	21:34	20	16:50
Jan 9, 2024		9:53	98	22:20	5	16:51
Jan 10, 2024		10:41	95	23:04	-8	16:52
Jan 11, 2024		11:24	90	23:47	-16	16:53
Jan 12, 2024		12:04	85	*	*	16:54
Jan 13, 2024		0:30	-18	12:45	79	16:54
Jan 14, 2024		1:12	-13	13:27	73	16:55
Jan 15, 2024		1:52	-2	14:13	67	16:56
Jan 16, 2024		2:31	16	15:02	62	16:57
Jan 17, 2024		3:09	37	16:00	58	16:58
Jan 18, 2024		3:46	59	17:08	54	16:59
Jan 19, 2024		4:26	81	18:27	48	17:00
Jan 20, 2024		5:25	99	19:49	40	17:01
Jan 21, 2024		7:27	110	20:58	30	17:02
Jan 22, 2024		9:22	109	21:53	20	17:03
Jan 23, 2024		10:21	102	22:37	11	17:04
Jan 24, 2024		10:59	95	23:15	5	17:05
Jan 25, 2024		11:31	87	23:49	2	17:06
Jan 26, 2024		12:00	80	*	*	17:07
Jan 27, 2024		0:20	2	12:28	74	17:08
Jan 28, 2024		0:49	5	12:56	68	17:09
Jan 29, 2024		1:17	12	13:27	64	17:10
Jan 30, 2024		1:43	22	13:59	61	17:11
Jan 31, 2024		2:09	33	14:35	59	17:12
Regarding color coding of tide level at low tide	30cm or less: Expectation of being able to cross the tombolo is "high."					
	31-50cm: Expectation of being able to cross the tombolo is "medium to low."					





*This data is an estimate. It may vary depending on the weather.

*On the days marked in yellow, you can cross the path about one hour before and after low tide.

*On the days marked in vermilion, you can cross the path about 30 minutes before and after low tide.

Tide table for Nishiizu Town, Shizuoka Prefecture

Feb-2024

mmm d,yyyy	moon state	low tide time				sunset time
		time	tide level(cm)	time	tide level(cm)	
Feb 1, 2024		2:35	47	15:17	57	17:13
Feb 2, 2024		3:03	62	16:08	56	17:14
Feb 3, 2024		3:35	78	17:16	54	17:15
Feb 4, 2024		4:22	93	18:43	48	17:16
Feb 5, 2024		6:19	105	20:09	36	17:17
Feb 6, 2024		8:44	106	21:16	20	17:18
Feb 7, 2024		9:54	99	22:10	3	17:19
Feb 8, 2024		10:39	90	22:56	-10	17:20
Feb 9, 2024		11:17	79	23:38	-17	17:21
Feb 10, 2024		11:55	67	*	*	17:22
Feb 11, 2024		0:18	-16	12:32	56	17:23
Feb 12, 2024		0:56	-8	13:11	46	17:24
Feb 13, 2024		1:31	8	13:52	39	17:25
Feb 14, 2024		2:03	29	14:35	36	17:26
Feb 15, 2024		2:33	51	15:22	36	17:27
Feb 16, 2024		2:58	73	16:20	40	17:28
Feb 17, 2024		3:15	91	17:37	43	17:29
Feb 18, 2024		19:19	43	*	*	17:30
Feb 19, 2024		8:09	116	20:48	36	17:31
Feb 20, 2024		10:00	105	21:46	27	17:32
Feb 21, 2024		10:30	94	22:28	19	17:33
Feb 22, 2024		10:55	83	23:02	13	17:34
Feb 23, 2024		11:19	73	23:32	10	17:35
Feb 24, 2024		11:43	64	23:59	11	17:36
Feb 25, 2024		12:08	56	*	*	17:36
Feb 26, 2024		0:25	15	12:34	48	17:37
Feb 27, 2024		0:50	22	13:01	43	17:38
Feb 28, 2024		1:14	32	13:30	39	17:39
Feb 29, 2024		1:37	43	14:00	37	17:40
Regarding color coding of tide level at low tide	30cm or less: Expectation of being able to cross the tombolo is "high."					
	31-50cm: Expectation of being able to cross the tombolo is "medium to low."					





*This data is an estimate. It may vary depending on the weather.

*On the days marked in yellow, you can cross the path about one hour before and after low tide.

*On the days marked in vermillion, you can cross the path about 30 minutes before and after low tide.

Tide table for Nishiizu Town, Shizuoka Prefecture

Mar-2024

mmm d,yyyy	moon state	low tide time				sunset time
		time	tide level(cm)	time	tide level(cm)	
Mar 1, 2024		2:01	56	14:34	37	17:41
Mar 2, 2024		2:26	70	15:16	39	17:42
Mar 3, 2024		2:52	84	16:13	42	17:43
Mar 4, 2024		3:23	98	17:44	44	17:43
Mar 5, 2024		5:43	111	19:37	36	17:44
Mar 6, 2024		9:02	105	20:58	22	17:45
Mar 7, 2024		9:50	92	21:54	8	17:46
Mar 8, 2024		10:26	77	22:39	-2	17:47
Mar 9, 2024		11:01	60	23:20	-4	17:48
Mar 10, 2024		11:36	44	23:57	2	17:49
Mar 11, 2024		12:12	30	*	*	17:49
Mar 12, 2024		0:32	15	12:49	19	17:50
Mar 13, 2024		1:05	32	13:27	14	17:51
Mar 14, 2024		1:34	52	14:07	15	17:52
Mar 15, 2024		2:00	71	14:50	21	17:53
Mar 16, 2024		2:20	87	15:41	31	17:54
Mar 17, 2024		2:30	100	16:51	42	17:54
Mar 18, 2024		18:40	48	*	*	17:55
Mar 19, 2024		20:23	45	*	*	17:56
Mar 20, 2024		9:57	96	21:23	38	17:57
Mar 21, 2024		10:13	83	22:03	31	17:58
Mar 22, 2024		10:34	70	22:36	27	17:58
Mar 23, 2024		10:56	59	23:04	26	17:59
Mar 24, 2024		11:19	48	23:31	29	18:00
Mar 25, 2024		11:43	39	23:56	34	18:01
Mar 26, 2024		12:08	30	*	*	18:01
Mar 27, 2024		0:21	41	12:34	24	18:02
Mar 28, 2024		0:45	50	13:01	20	18:03
Mar 29, 2024		1:10	60	13:31	20	18:04
Mar 30, 2024		1:36	71	14:04	22	18:05
Mar 31, 2024		2:03	82	14:45	27	18:05
Regarding color coding of tide level at low tide	30cm or less: Expectation of being able to cross the tombolo is "high."					
	31-50cm: Expectation of being able to cross the tombolo is "medium to low."					





*This data is an estimate. It may vary depending on the weather.

*On the days marked in yellow, you can cross the path about one hour before and after low tide.

*On the days marked in vermillion, you can cross the path about 30 minutes before and after low tide.

Tide table for Nishiizu Town, Shizuoka Prefecture

Apr-2024

mmm d,yyyy	moon state	low tide time				sunset time
		time	tide level(cm)	time	tide level(cm)	
Apr 1, 2024		2:33	93	15:42	34	18:06
Apr 2, 2024		3:20	104	17:12	40	18:07
Apr 3, 2024		6:41	110	19:06	38	18:08
Apr 4, 2024		8:45	97	20:30	29	18:09
Apr 5, 2024		9:26	80	21:27	22	18:09
Apr 6, 2024		10:01	60	22:13	19	18:10
Apr 7, 2024		10:36	41	22:54	23	18:11
Apr 8, 2024		11:12	23	23:31	32	18:12
Apr 9, 2024		11:49	9	*	*	18:13
Apr 10, 2024		0:06	46	12:26	1	18:13
Apr 11, 2024		0:38	62	13:04	-1	18:14
Apr 12, 2024		1:08	77	13:43	5	18:15
Apr 13, 2024		1:36	89	14:25	15	18:16
Apr 14, 2024		2:02	98	15:13	28	18:17
Apr 15, 2024		2:29	105	16:17	41	18:17
Apr 16, 2024		3:32	111	17:48	51	18:18
Apr 17, 2024		9:03	103	19:26	53	18:19
Apr 18, 2024		9:14	89	20:33	51	18:20
Apr 19, 2024		9:36	76	21:20	49	18:21
Apr 20, 2024		10:00	62	21:56	48	18:21
Apr 21, 2024		10:24	50	22:28	49	18:22
Apr 22, 2024		10:48	38	22:57	53	18:23
Apr 23, 2024		11:14	27	23:25	58	18:24
Apr 24, 2024		11:40	18	23:53	64	18:25
Apr 25, 2024		12:08	12	*	*	18:25
Apr 26, 2024		0:21	71	12:39	9	18:26
Apr 27, 2024		0:50	78	13:12	10	18:27
Apr 28, 2024		1:21	85	13:50	14	18:28
Apr 29, 2024		1:56	93	14:36	21	18:29
Apr 30, 2024		2:42	100	15:36	30	18:29
Regarding color coding of tide level at low tide	30cm or less: Expectation of being able to cross the tombolo is "high."					
	31-50cm: Expectation of being able to cross the tombolo is "medium to low."					






*This data is an estimate. It may vary depending on the weather.

*On the days marked in yellow, you can cross the path about one hour before and after low tide.

*On the days marked in vermillion, you can cross the path about 30 minutes before and after low tide.

Tide table for Nishiizu Town, Shizuoka Prefecture

May-2024

mmm d,yyyy	moon state	low tide time				sunset time
		time	tide level(cm)	time	tide level(cm)	
May 1, 2024		4:08	106	16:58	37	18:30
May 2, 2024		6:30	101	18:30	41	18:31
May 3, 2024		7:58	86	19:49	42	18:32
May 4, 2024		8:48	67	20:50	44	18:33
May 5, 2024		9:30	46	21:40	49	18:33
May 6, 2024		10:09	27	22:24	56	18:34
May 7, 2024		10:48	10	23:04	66	18:35
May 8, 2024		11:27	0	23:42	77	18:36
May 9, 2024		12:06	-5	*	*	18:37
May 10, 2024		0:17	86	12:46	-3	18:37
May 11, 2024		0:51	93	13:26	4	18:38
May 12, 2024		1:25	98	14:08	15	18:39
May 13, 2024		2:02	102	14:54	27	18:40
May 14, 2024		2:51	104	15:47	40	18:41
May 15, 2024		4:13	104	16:51	51	18:41
May 16, 2024		6:27	99	18:05	60	18:42
May 17, 2024		7:55	87	19:16	65	18:43
May 18, 2024		8:40	73	20:16	68	18:44
May 19, 2024		9:14	60	21:04	71	18:44
May 20, 2024		9:44	46	21:45	74	18:45
May 21, 2024		10:14	33	22:22	77	18:46
May 22, 2024		10:44	22	22:56	80	18:47
May 23, 2024		11:16	13	23:30	84	18:47
May 24, 2024		11:49	7	*	*	18:48
May 25, 2024		0:04	87	12:25	4	18:49
May 26, 2024		0:40	91	13:05	5	18:49
May 27, 2024		1:18	94	13:49	9	18:50
May 28, 2024		2:03	97	14:38	17	18:51
May 29, 2024		3:01	99	15:34	27	18:51
May 30, 2024		4:18	97	16:38	39	18:52
May 31, 2024		5:48	89	17:48	51	18:53
Regarding color coding of tide level at low tide	30cm or less: Expectation of being able to cross the tombolo is "high." 31-50cm: Expectation of being able to cross the tombolo is "medium to low."					





*This data is an estimate. It may vary depending on the weather.

*On the days marked in yellow, you can cross the path about one hour before and after low tide.

*On the days marked in vermillion, you can cross the path about 30 minutes before and after low tide.

Tide table for Nishiizu Town, Shizuoka Prefecture

Jun-2024

mmm d,yyyy	moon state	low tide time				sunset time
		time	tide level(cm)	time	tide level(cm)	
Jun 1, 2024		7:06	75	18:59	62	18:53
Jun 2, 2024		8:07	57	20:05	72	18:54
Jun 3, 2024		8:58	38	21:04	80	18:54
Jun 4, 2024		9:44	22	21:57	88	18:55
Jun 5, 2024		10:28	10	22:44	93	18:56
Jun 6, 2024		11:11	2	23:26	97	18:56
Jun 7, 2024		11:53	0	*	*	18:57
Jun 8, 2024		0:05	99	12:34	2	18:57
Jun 9, 2024		0:43	99	13:14	9	18:58
Jun 10, 2024		1:20	98	13:54	17	18:58
Jun 11, 2024		1:59	97	14:34	28	18:59
Jun 12, 2024		2:44	96	15:14	40	18:59
Jun 13, 2024		3:41	95	15:58	52	18:59
Jun 14, 2024		4:54	91	16:47	64	19:00
Jun 15, 2024		6:15	84	17:46	76	19:00
Jun 16, 2024		7:24	74	18:53	85	19:00
Jun 17, 2024		8:17	61	20:00	92	19:01
Jun 18, 2024		9:01	48	20:59	96	19:01
Jun 19, 2024		9:40	35	21:50	97	19:01
Jun 20, 2024		10:19	23	22:34	98	19:02
Jun 21, 2024		10:58	13	23:15	97	19:02
Jun 22, 2024		11:38	5	23:55	97	19:02
Jun 23, 2024		12:20	1	*	*	19:02
Jun 24, 2024		0:35	95	13:03	2	19:02
Jun 25, 2024		1:17	94	13:46	7	19:02
Jun 26, 2024		2:04	91	14:31	17	19:02
Jun 27, 2024		2:57	88	15:17	31	19:03
Jun 28, 2024		3:58	82	16:06	49	19:03
Jun 29, 2024		5:07	75	16:59	68	19:03
Jun 30, 2024		6:19	65	18:02	85	19:03
Regarding color coding of tide level at low tide	30cm or less: Expectation of being able to cross the tombolo is "high."					
	31-50cm: Expectation of being able to cross the tombolo is "medium to low."					




*This data is an estimate. It may vary depending on the weather.

*On the days marked in yellow, you can cross the path about one hour before and after low tide.

*On the days marked in vermillion, you can cross the path about 30 minutes before and after low tide.

Tide table for Nishiizu Town, Shizuoka Prefecture

Jul-2024

mmm d,yyyy	moon state	low tide time				sunset time
		time	tide level(cm)	time	tide level(cm)	
Jul 1, 2024		7:29	52	19:17	99	19:02
Jul 2, 2024		8:32	39	20:36	107	19:02
Jul 3, 2024		9:28	27	21:44	109	19:02
Jul 4, 2024		10:18	18	22:38	108	19:02
Jul 5, 2024		11:04	12	23:21	104	19:02
Jul 6, 2024		11:45	9	23:58	100	19:02
Jul 7, 2024		12:24	10	*	*	19:02
Jul 8, 2024		0:32	96	13:00	15	19:01
Jul 9, 2024		1:06	92	13:33	22	19:01
Jul 10, 2024		1:41	88	14:05	32	19:01
Jul 11, 2024		2:18	86	14:37	43	19:00
Jul 12, 2024		3:01	83	15:09	57	19:00
Jul 13, 2024		3:51	81	15:43	71	19:00
Jul 14, 2024		4:51	78	16:26	85	18:59
Jul 15, 2024		6:02	73	17:24	99	18:59
Jul 16, 2024		7:13	64	18:49	109	18:58
Jul 17, 2024		8:18	53	20:22	112	18:58
Jul 18, 2024		9:13	40	21:32	111	18:57
Jul 19, 2024		10:01	26	22:24	107	18:57
Jul 20, 2024		10:47	14	23:06	102	18:56
Jul 21, 2024		11:30	5	23:46	96	18:56
Jul 22, 2024		12:12	1	*	*	18:55
Jul 23, 2024		0:26	89	12:53	3	18:54
Jul 24, 2024		1:06	82	13:32	11	18:54
Jul 25, 2024		1:49	76	14:11	26	18:53
Jul 26, 2024		2:36	70	14:49	45	18:52
Jul 27, 2024		3:28	65	15:26	67	18:52
Jul 28, 2024		4:28	62	16:06	88	18:51
Jul 29, 2024		5:39	59	16:56	107	18:50
Jul 30, 2024		7:00	54	18:31	121	18:49
Jul 31, 2024		8:19	46	20:41	123	18:48
Regarding color coding of tide level at low tide	30cm or less: Expectation of being able to cross the tombolo is "high."					
	31-50cm: Expectation of being able to cross the tombolo is "medium to low."					

*This data is an estimate. It may vary depending on the weather.

*On the days marked in yellow, you can cross the path about one hour before and after low tide.

*On the days marked in vermillion, you can cross the path about 30 minutes before and after low tide.

Tide table for Nishiizu Town, Shizuoka Prefecture

Aug-2024

mmm d,yyyy	moon state	low tide time				sunset time
		time	tide level(cm)	time	tide level(cm)	
Aug 1, 2024		9:24	37	21:56	117	18:47
Aug 2, 2024		10:15	29	22:40	109	18:47
Aug 3, 2024		10:58	23	23:15	100	18:46
Aug 4, 2024		11:35	19	23:45	92	18:45
Aug 5, 2024		12:07	20	*	*	18:44
Aug 6, 2024		0:14	86	12:37	24	18:43
Aug 7, 2024		0:44	80	13:05	31	18:42
Aug 8, 2024		1:14	75	13:32	41	18:41
Aug 9, 2024		1:46	72	13:57	53	18:40
Aug 10, 2024		2:21	70	14:24	66	18:39
Aug 11, 2024		3:00	69	14:51	80	18:38
Aug 12, 2024		3:47	69	15:21	95	18:37
Aug 13, 2024	☾	4:49	69	16:02	109	18:35
Aug 14, 2024		6:11	66	17:40	121	18:34
Aug 15, 2024		7:41	57	20:14	123	18:33
Aug 16, 2024		8:53	44	21:32	116	18:32
Aug 17, 2024		9:48	29	22:17	107	18:31
Aug 18, 2024		10:34	16	22:55	96	18:30
Aug 19, 2024		11:16	8	23:31	84	18:28
Aug 20, 2024	☀	11:55	6	*	*	18:27
Aug 21, 2024		0:08	72	12:33	13	18:26
Aug 22, 2024		0:47	61	13:08	26	18:25
Aug 23, 2024		1:27	53	13:42	45	18:23
Aug 24, 2024		2:09	49	14:14	67	18:22
Aug 25, 2024		2:56	48	14:43	88	18:21
Aug 26, 2024	☾	3:52	52	15:10	107	18:20
Aug 27, 2024		5:04	57	15:32	122	18:18
Aug 28, 2024		6:40	58	18:44	132	18:17
Aug 29, 2024		8:15	54	21:25	123	18:16
Aug 30, 2024		9:21	46	22:04	111	18:14
Aug 31, 2024		10:07	38	22:32	99	18:13
Regarding color coding of tide level at low tide	30cm or less: Expectation of being able to cross the tombolo is "high."					
	31-50cm: Expectation of being able to cross the tombolo is "medium to low."					

*This data is an estimate. It may vary depending on the weather.

*On the days marked in yellow, you can cross the path about one hour before and after low tide.

*On the days marked in vermillion, you can cross the path about 30 minutes before and after low tide.

Tide table for Nishiizu Town, Shizuoka Prefecture

Sep-2024

mmm d,yyyy	moon state	low tide time				sunset time
		time	tide level(cm)	time	tide level(cm)	
Sep 1, 2024		10:43	33	22:59	89	18:12
Sep 2, 2024		11:14	31	23:25	79	18:10
Sep 3, 2024		11:42	33	23:51	71	18:09
Sep 4, 2024		12:08	37	*	*	18:07
Sep 5, 2024		0:17	64	12:33	45	18:06
Sep 6, 2024		0:44	58	12:57	55	18:05
Sep 7, 2024		1:13	55	13:21	67	18:03
Sep 8, 2024		1:43	54	13:45	79	18:02
Sep 9, 2024		2:17	55	14:09	91	18:00
Sep 10, 2024		2:57	58	14:34	103	17:59
Sep 11, 2024	☾	3:52	62	15:01	116	17:58
Sep 12, 2024		5:19	64	17:01	127	17:56
Sep 13, 2024		7:11	59	20:35	123	17:55
Sep 14, 2024		8:33	46	21:26	110	17:53
Sep 15, 2024		9:28	32	22:01	96	17:52
Sep 16, 2024		10:13	22	22:35	80	17:50
Sep 17, 2024		10:53	19	23:10	63	17:49
Sep 18, 2024	☀	11:31	23	23:46	48	17:48
Sep 19, 2024		12:07	34	*	*	17:46
Sep 20, 2024		0:23	36	12:40	51	17:45
Sep 21, 2024		1:02	29	13:12	70	17:43
Sep 22, 2024		1:43	29	13:41	89	17:42
Sep 23, 2024		2:28	34	14:06	105	17:40
Sep 24, 2024		3:21	44	14:26	118	17:39
Sep 25, 2024	☾	4:34	55	*	*	17:38
Sep 26, 2024		6:18	62	21:07	126	17:36
Sep 27, 2024		7:57	60	21:25	112	17:35
Sep 28, 2024		9:00	54	21:48	98	17:33
Sep 29, 2024		9:42	49	22:11	85	17:32
Sep 30, 2024		10:15	46	22:35	74	17:31
Regarding color coding of tide level at low tide	30cm or less: Expectation of being able to cross the tombolo is "high."					
	31-50cm: Expectation of being able to cross the tombolo is "medium to low."					




*This data is an estimate. It may vary depending on the weather.

*On the days marked in yellow, you can cross the path about one hour before and after low tide.

*On the days marked in vermilion, you can cross the path about 30 minutes before and after low tide.

Tide table for Nishiizu Town, Shizuoka Prefecture

Oct-2024

mmm d,yyyy	moon state	low tide time				sunset time
		time	tide level(cm)	time	tide level(cm)	
Oct 1, 2024		10:45	47	22:59	63	17:29
Oct 2, 2024		11:11	50	23:24	53	17:28
Oct 3, 2024		11:37	55	23:49	46	17:26
Oct 4, 2024		12:01	63	*	*	17:25
Oct 5, 2024		0:15	40	12:26	71	17:24
Oct 6, 2024		0:43	37	12:50	81	17:22
Oct 7, 2024		1:12	37	13:15	90	17:21
Oct 8, 2024		1:45	40	13:40	100	17:20
Oct 9, 2024		2:24	45	14:08	109	17:18
Oct 10, 2024		3:18	52	14:49	119	17:17
Oct 11, 2024		4:45	58	17:56	125	17:16
Oct 12, 2024		6:36	56	20:20	113	17:14
Oct 13, 2024		8:00	48	21:00	97	17:13
Oct 14, 2024		8:58	41	21:35	77	17:12
Oct 15, 2024		9:44	37	22:10	57	17:10
Oct 16, 2024		10:25	40	22:46	38	17:09
Oct 17, 2024		11:04	48	23:22	22	17:08
Oct 18, 2024		11:40	61	*	*	17:07
Oct 19, 2024		0:00	12	12:14	76	17:05
Oct 20, 2024		0:40	10	12:46	90	17:04
Oct 21, 2024		1:21	14	13:17	103	17:03
Oct 22, 2024		2:06	24	13:47	112	17:02
Oct 23, 2024		2:57	37	14:20	119	17:01
Oct 24, 2024		4:04	51	15:42	124	17:00
Oct 25, 2024		5:33	61	20:09	116	16:58
Oct 26, 2024		7:05	64	20:47	101	16:57
Oct 27, 2024		8:12	64	21:15	86	16:56
Oct 28, 2024		8:59	63	21:41	72	16:55
Oct 29, 2024		9:37	63	22:06	59	16:54
Oct 30, 2024		10:09	65	22:31	47	16:53
Oct 31, 2024		10:38	68	22:57	37	16:52
Regarding color coding of tide level at low tide	30cm or less: Expectation of being able to cross the tombolo is "high."					
	31-50cm: Expectation of being able to cross the tombolo is "medium to low."					

*This data is an estimate. It may vary depending on the weather.

*On the days marked in yellow, you can cross the path about one hour before and after low tide.

*On the days marked in vermilion, you can cross the path about 30 minutes before and after low tide.

Tide table for Nishiizu Town, Shizuoka Prefecture

Nov-2024

mmm d,yyyy	moon state	low tide time				sunset time
		time	tide level(cm)	time	tide level(cm)	
Nov 1, 2024		11:06	73	23:23	28	16:51
Nov 2, 2024		11:34	79	23:51	23	16:50
Nov 3, 2024		12:02	85	*	*	16:49
Nov 4, 2024		0:21	20	12:29	91	16:48
Nov 5, 2024		0:53	21	12:59	97	16:47
Nov 6, 2024		1:29	25	13:31	103	16:47
Nov 7, 2024		2:11	31	14:13	109	16:46
Nov 8, 2024		3:07	39	15:27	114	16:45
Nov 9, 2024		4:21	47	17:46	112	16:44
Nov 10, 2024		5:51	52	19:28	98	16:43
Nov 11, 2024		7:12	54	20:22	79	16:43
Nov 12, 2024		8:17	55	21:04	57	16:42
Nov 13, 2024		9:10	59	21:44	36	16:41
Nov 14, 2024		9:56	66	22:23	18	16:41
Nov 15, 2024		10:38	74	23:03	4	16:40
Nov 16, 2024		11:18	84	23:44	-3	16:39
Nov 17, 2024		11:56	93	*	*	16:39
Nov 18, 2024		0:25	-3	12:32	100	16:38
Nov 19, 2024		1:08	4	13:08	105	16:38
Nov 20, 2024		1:51	14	13:46	108	16:37
Nov 21, 2024		2:38	28	14:35	109	16:37
Nov 22, 2024		3:30	42	15:52	109	16:36
Nov 23, 2024		4:29	55	17:59	104	16:36
Nov 24, 2024		5:39	65	19:35	91	16:36
Nov 25, 2024		6:51	72	20:25	77	16:35
Nov 26, 2024		7:53	77	21:01	63	16:35
Nov 27, 2024		8:45	80	21:33	49	16:35
Nov 28, 2024		9:29	83	22:02	36	16:35
Nov 29, 2024		10:07	85	22:32	25	16:34
Nov 30, 2024		10:42	88	23:03	16	16:34
Regarding color coding of tide level at low tide	30cm or less: Expectation of being able to cross the tombolo is "high."					
	31-50cm: Expectation of being able to cross the tombolo is "medium to low."					

*This data is an estimate. It may vary depending on the weather.

*On the days marked in yellow, you can cross the path about one hour before and after low tide.

*On the days marked in vermillion, you can cross the path about 30 minutes before and after low tide.

Tide table for Nishiizu Town, Shizuoka Prefecture

Dec-2024

mmm d,yyyy	moon state	low tide time				sunset time
		time	tide level(cm)	time	tide level(cm)	
Dec 1, 2024		11:15	90	23:35	9	16:34
Dec 2, 2024		11:47	92	*	*	16:34
Dec 3, 2024		0:09	6	12:21	94	16:34
Dec 4, 2024		0:46	6	12:57	96	16:34
Dec 5, 2024		1:26	10	13:37	98	16:34
Dec 6, 2024		2:09	16	14:28	99	16:34
Dec 7, 2024		2:58	26	15:36	98	16:34
Dec 8, 2024		3:55	37	17:03	92	16:34
Dec 9, 2024		5:00	50	18:29	79	16:34
Dec 10, 2024		6:12	63	19:37	61	16:34
Dec 11, 2024		7:26	74	20:32	42	16:34
Dec 12, 2024		8:33	83	21:21	23	16:35
Dec 13, 2024		9:31	90	22:08	7	16:35
Dec 14, 2024		10:23	94	22:52	-3	16:35
Dec 15, 2024		11:08	96	23:36	-8	16:35
Dec 16, 2024		11:49	97	*	*	16:36
Dec 17, 2024		0:18	-8	12:27	96	16:36
Dec 18, 2024		0:59	-2	13:05	95	16:37
Dec 19, 2024		1:38	7	13:43	93	16:37
Dec 20, 2024		2:16	19	14:26	91	16:37
Dec 21, 2024		2:52	32	15:17	89	16:38
Dec 22, 2024		3:30	47	16:24	86	16:38
Dec 23, 2024		4:12	61	17:46	80	16:39
Dec 24, 2024		5:04	75	19:06	71	16:40
Dec 25, 2024		6:14	87	20:08	58	16:40
Dec 26, 2024		7:35	94	20:55	45	16:41
Dec 27, 2024		8:47	98	21:35	31	16:41
Dec 28, 2024		9:43	98	22:13	19	16:42
Dec 29, 2024		10:27	96	22:50	8	16:43
Dec 30, 2024		11:06	94	23:27	0	16:43
Dec 31, 2024		11:41	90	*	*	16:44
Regarding color coding of tide level at low tide	30cm or less: Expectation of being able to cross the tombolo is "high."					
	31-50cm: Expectation of being able to cross the tombolo is "medium to low."					

*This data is an estimate. It may vary depending on the weather.

*On the days marked in yellow, you can cross the path about one hour before and after low tide.

*On the days marked in vermilion, you can cross the path about 30 minutes before and after low tide.